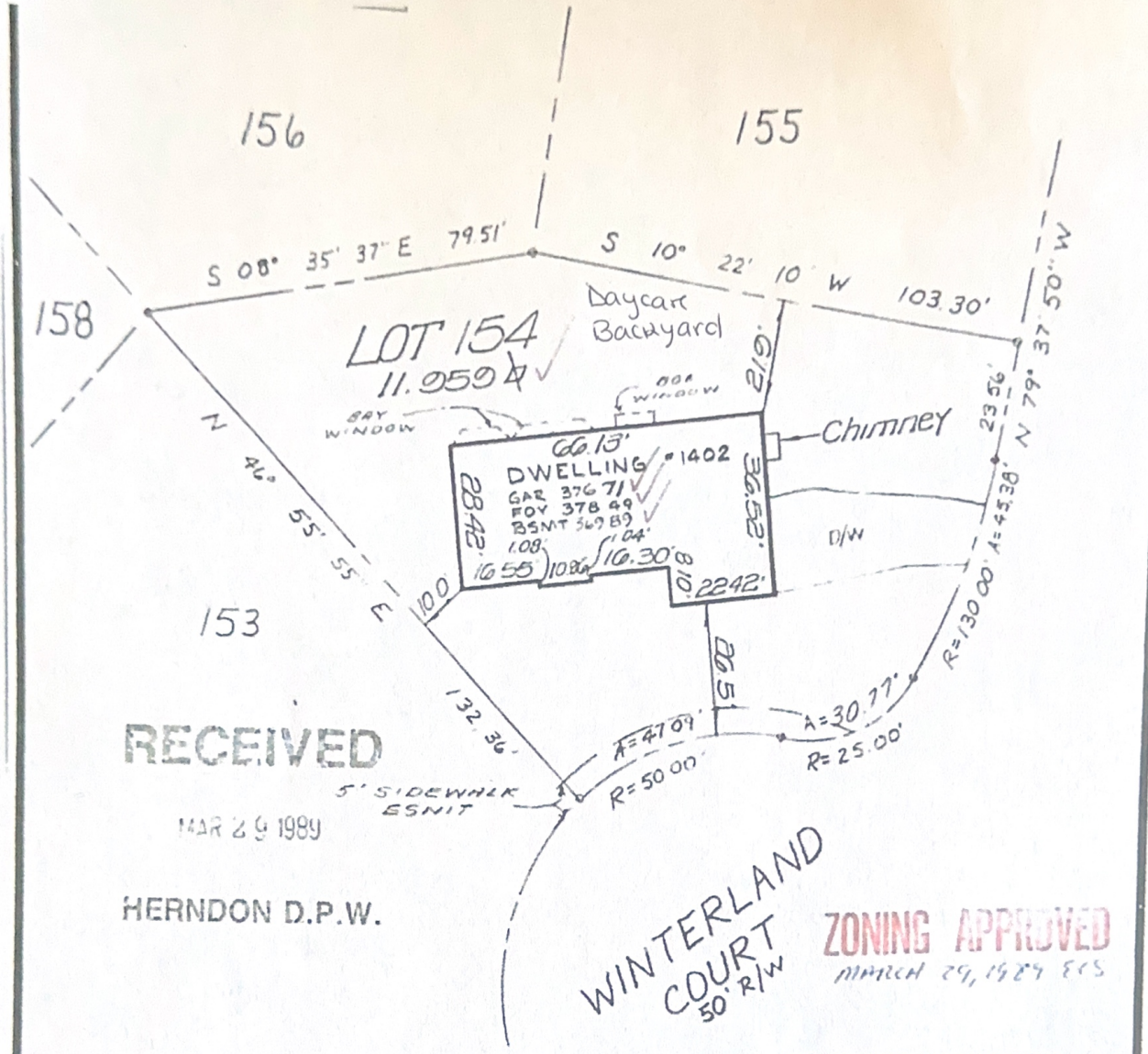

RECEIVED
MAR 29 1989
HERNDON D.P.W.

ZONING APPROVED
MARCH 29, 1989 ECS

DRIVEWAY ADDED 3-12-1989

OK JCK

o DENOTES LOT CORNERS TO BE SET AT COMPLETION OF SUBDIVISION CONSTRUCTION.

THIS LOT IS NOT IN A HUD IDENTIFIED "SPECIAL FLOOD HAZARD" AREA AS PER THE FLOOD INSURANCE RATE MAP OF FAIRFAX COUNTY VIRGINIA, DATED MAY 14, 1976.

DATE BLOCK

LOT	WALL CHECK	DR BY/CH BY	INT	FINAL	DR BY/CH BY	RECERT	DR BY/CH BY
154	1-4-89	MHV/CAP		1-25-89	MHV/CAP		

HOUSE LOCATION
LOT 154 PHASE 2A SECTION 2

FOUR SEASONS
TOWN OF HERNDON
DRANESVILLE DISTRICT FAIRFAX COUNTY, VIRGINIA
SCALE: 1" = 30'

Dewberry & Davis
Architects Engineers Planners Surveyors
8401 Arlington Boulevard Fairfax Virginia (703) 849 0100

THIS HOUSE LOCATION SURVEY HAS BEEN PREPARED WITHOUT THE BENEFIT

NOTES
NO DRIVEWAY AS OF FINAL DATE

RECEIVED
MAR 29 1989
HERNDON PLANNING

COMMONWEALTH OF VIRGINIA
JOHN T MONAGHAN
No. 000815B

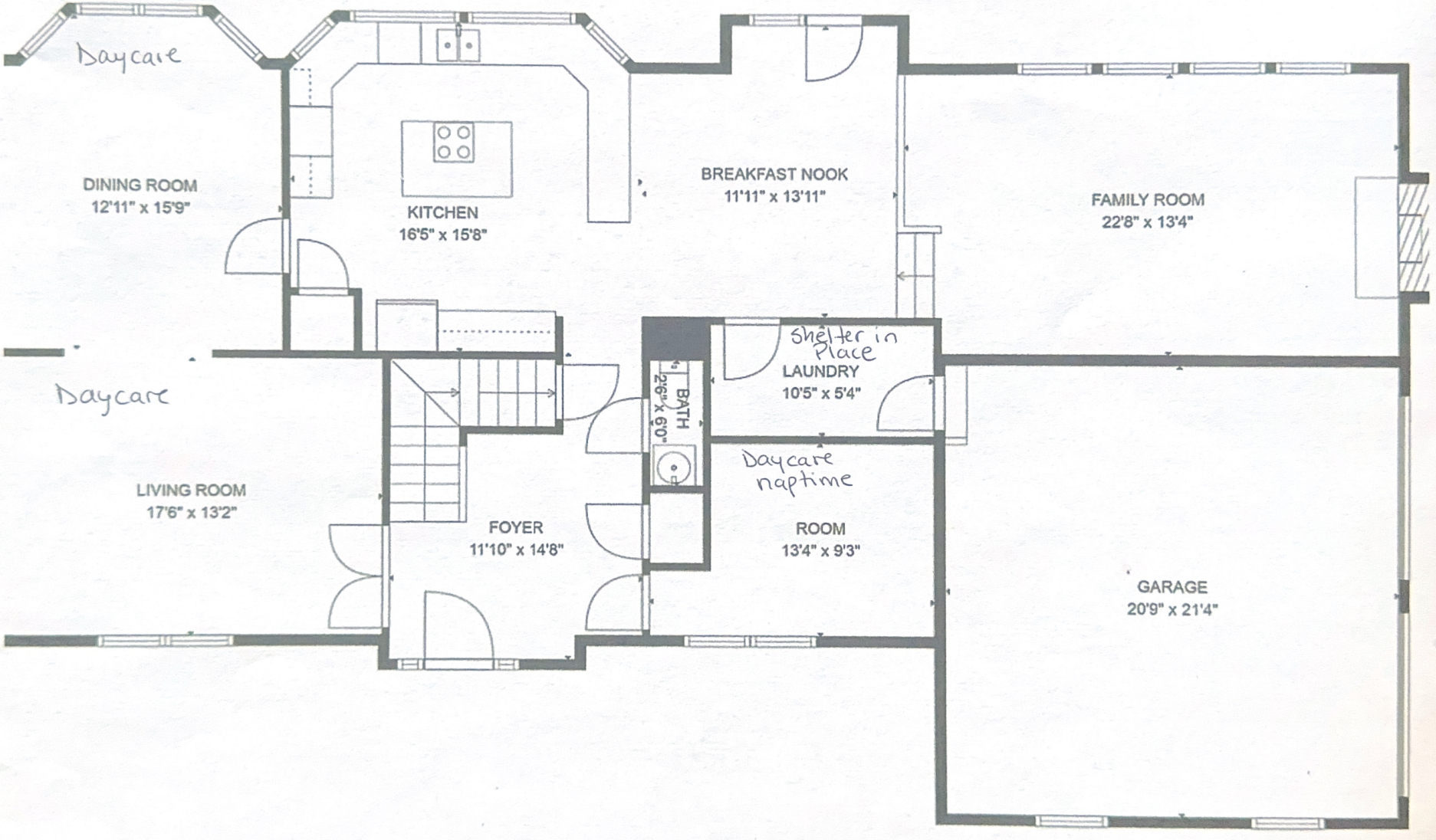
Daycare
DINING ROOM
12'11" x 15'9"
KITCHEN
16'5" x 15'8"
BREAKFAST NOOK
11'11" x 13'11"
FAMILY ROOM
22'8" x 13'4"
Daycare
LIVING ROOM
17'6" x 13'2"
FOYER
11'10" x 14'8"
BATH
2'6" x 6'0"
Shelter in Place
LAUNDRY
10'5" x 5'4"
Daycare naptime
ROOM
13'4" x 9'3"
GARAGE
20'9" x 21'4"

BACK YARD

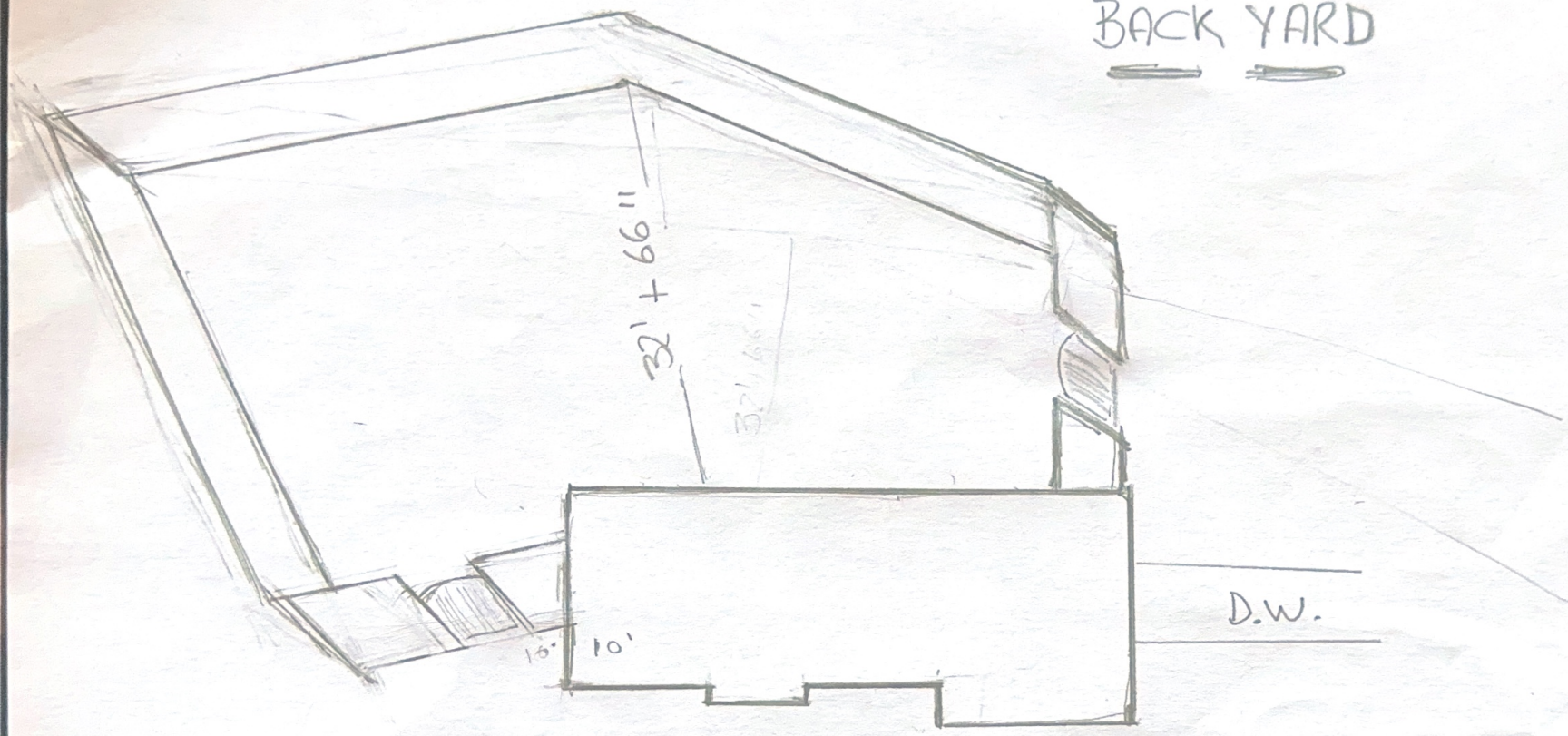

WOOD FENCE
6' TALL